CITY OF GAHANNA

DEPARTMENT OF PARKS & RECREATION

Gahanna Bikeway Master Plan 2010 Update

Presented to Gahanna City Council
Monday, May 10, 2010
7pm

05/10/2010

Acknowledgements

We would like to acknowledge the following individuals and organizations that have made this Bikeway Master Plan update possible:

Rebecca Stinchcomb, Mayor, City of Gahanna

Gahanna Department of Parks & Recreation - Tony Collins, Director

Gahanna Engineering Department

Gahanna Information Technology/GIS Department

Gahanna City Council

Ward 1:	John McAlister
Ward 2:	Shane Ewald
Ward 3:	Brian Larick
Ward 4:	Beryl D. Anderson
At Large:	Tom Kneeland
	Nancy McGregor
	David Samuel

Gahanna Parks & Recreation Board

Laurel Naegele, Chair
Cynthia Franzmann, Vice Chair
Luke Messinger
Eric Miller
Jan Ross
Jill Shuller
Vincent Tremante

Gahanna Bicycle Advisory Committee (BAC)

Rebecca Stinchomb, Mayor
Tony Collins, Parks & Recreation
Matt Dehlendorf
David Drumm
Pat Evans
David Jeffords
Patricia Kovacs
Tom Liszkay
Mick Micacchion
Kate Moening, Parks & Recreation
Linda Mosbacher
Ellen Murphy
Laurel Naegele, Parks & Recreation Board
Dennis Oswald
Ed Schnell
Ellen Tripp
Lee Tucker, Chair

GAHANNA IMPLEMENTS BICYCLE MASTER PLAN

The City of Gahanna made progress towards implementing the Bicycle Master Plan during 2006-2009. This is a major step forward in fulfilling the goals to increase connectivity between our neighborhoods, which 81% of residents supported in the 2006 Parks Master Plan Survey. The Bikeway Plan envisions a network of on and off-street bicycle facilities that connect all parts of Gahanna, providing residents and visitors with convenient access to workplaces, schools, parks and commercial areas throughout the city. Its goal is to enhance the walkability and bikeability of Gahanna, providing access to our beautiful natural areas, providing healthy alternative transportation modes for our residents and reducing the amount of traffic on our roads. As of 2009, Gahanna has 9 miles of multi-use trails. Plans for 2010 will install one new mile of multi-use trails. Future plans include 3.6 miles of bike lanes and sharrows, 26 miles of signed shared routes and additional multi-use trails. We are also educating and encouraging children about safe, active transportation through our Safe Routes to Schools and Walk to School Day activities in partnership with the Gahanna Jefferson School District.

Through the leadership and vision of our volunteer Bicycle Advisory Committee members and City staff, the Bikeway Master Plan has been revised, and routes and facilities have been prioritized to provide connectivity for a majority of our residents.

BIG WALNUT TRAIL STATUS

A new section of the Big Walnut Trail was opened in October, 2009 connecting Gahanna Pool to Price Rd. A new bridge crossing Big Walnut Creek to connect the southern section of trail to Rocky Fork Dr through Galloway Preserve is planned to be completed in summer, 2010.

FINDING YOUR WAY

The Bicycle Master Plan will develop routes utilizing existing multi-use trails, low speed, low traffic residential streets and new bicycle facilities (bike lanes and sharrows) to connect neighborhoods to schools, parks and commercial areas. The wayfinding signage will utilize federal guidelines defined in the Manual for Uniform Traffic Control Devices (MUTCD) for on-street route signs and Central Ohio Greenways guidelines for the Big Walnut Creek trail signs.

BIKEWAYS

"Bikeway" is a collective term that may include any of the following techniques for accommodating bicycles in the transportation system.

MULTI-USE PATH (RECREATIONAL TRAIL)

A multi-use path is provided within its own right of way separate from the highway system. In addition to unused rail corridors, multi-use paths are often provided along rivers, within parks, and connecting cul-de-sacs. By definition, multi-use paths are intended to be used by a variety of users including cyclists, walkers, runners, skaters, and wheelchair users. The minimum recommended width for multi-use paths is 10 ft plus 2 ft clear space on either side.

MULTI-USE PATH (SIDEPATH)

A sidepath is a multi-use path constructed to the side of the roadway within the street right of way. It is usually provided on one side of the road and intended for two-way bike and pedestrian traffic. A 5 ft pedestrian sidewalk is usually provided on the opposite side of the road. The minimum recommended width for sidepaths is 10 ft plus 5 ft separation from the roadway edge. While favored for their separation from motorized traffic, they do have drawbacks because they move the cyclist out of the sight lines of motorists turning into and from driveways and side streets and cause cyclists to ride opposing traffic in the adjacent travel lane. Motorists may harass cyclists who legitimately choose to ride in the street. Sidepaths work best where there are few street or driveway crossings.

BIKE LANE

Striped bike lanes are established with appropriate pavement markings and signing along higher volume streets particularly suitable for bicycle travel because of demand or destinations served. Bike lanes delineate the right of way recommended for bicyclists and motorists and encourage more predictable movements by each. On an existing road, the additional space for bike lanes may come from restriping the existing lanes or removing parking. Additional measures needed to ensure the effectiveness of the bike lanes include replacing any parallel storm water inlets that may trap bike wheels and to keep the lanes swept clear of glass and debris. The minimum recommended width for bike lanes is 5 ft.

SHARED LANE (SHARROW)

A new treatment is the Shared Lane Marking (sharrow), a bicycle symbol below two arrows. Its purpose is for use where a travel lane width is insufficient to stripe bike lanes. The symbol indicates the lateral position within the lane to be taken by the cyclist which will likely be within the space also occupied by motor vehicles. Research has found that it encourages cyclists to ride outside the "door zone" of parked cars and also increases the distance between passing motorists and cyclists. It also discourages cycling on the sidewalks and the directional arrows reduce wrong way riding in the street.

SIGNED SHARED ROADWAY

Streets may be signed with bike route signs to indicate to cyclists that there are particular advantages to these routes compared to alternative routes through high demand corridors and to provide continuity between gaps in other facilities such as bike lanes and trails. Such a bike route might identify a series of low-volume local streets to follow as an alternative to cycling on a parallel arterial street. Bike route signing also serves to advise motorists that bicycles are likely to be present.

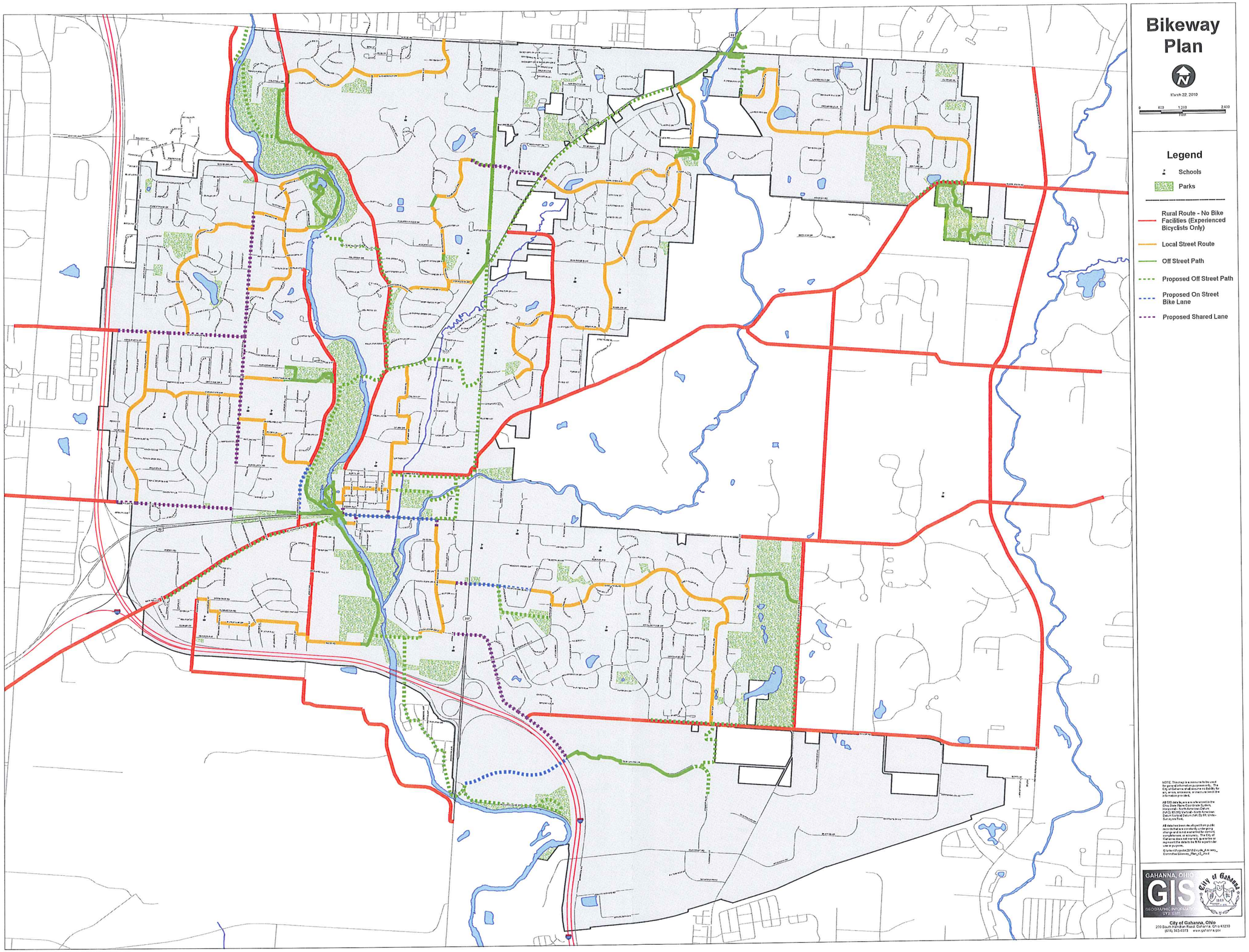
Bikeway Plan
March 22, 2010
0 600 1,200 2,400
Feet
Legend
Schools
Parks
Rural Route - No Bike Facilities (Experienced Bicyclists Only)
Local Street Route
Off Street Path
Proposed Off Street Path
Proposed On Street Bike Lane
Proposed Shared Lane
GAHANNA, OHIO
GIS
GEOGRAPHIC INFORMATION SYSTEMS
City of Gahanna
City of Gahanna, Ohio
200 South Hamilton Road, Gahanna, Ohio 43230
(614) 342-4073 www.gahanna.gov

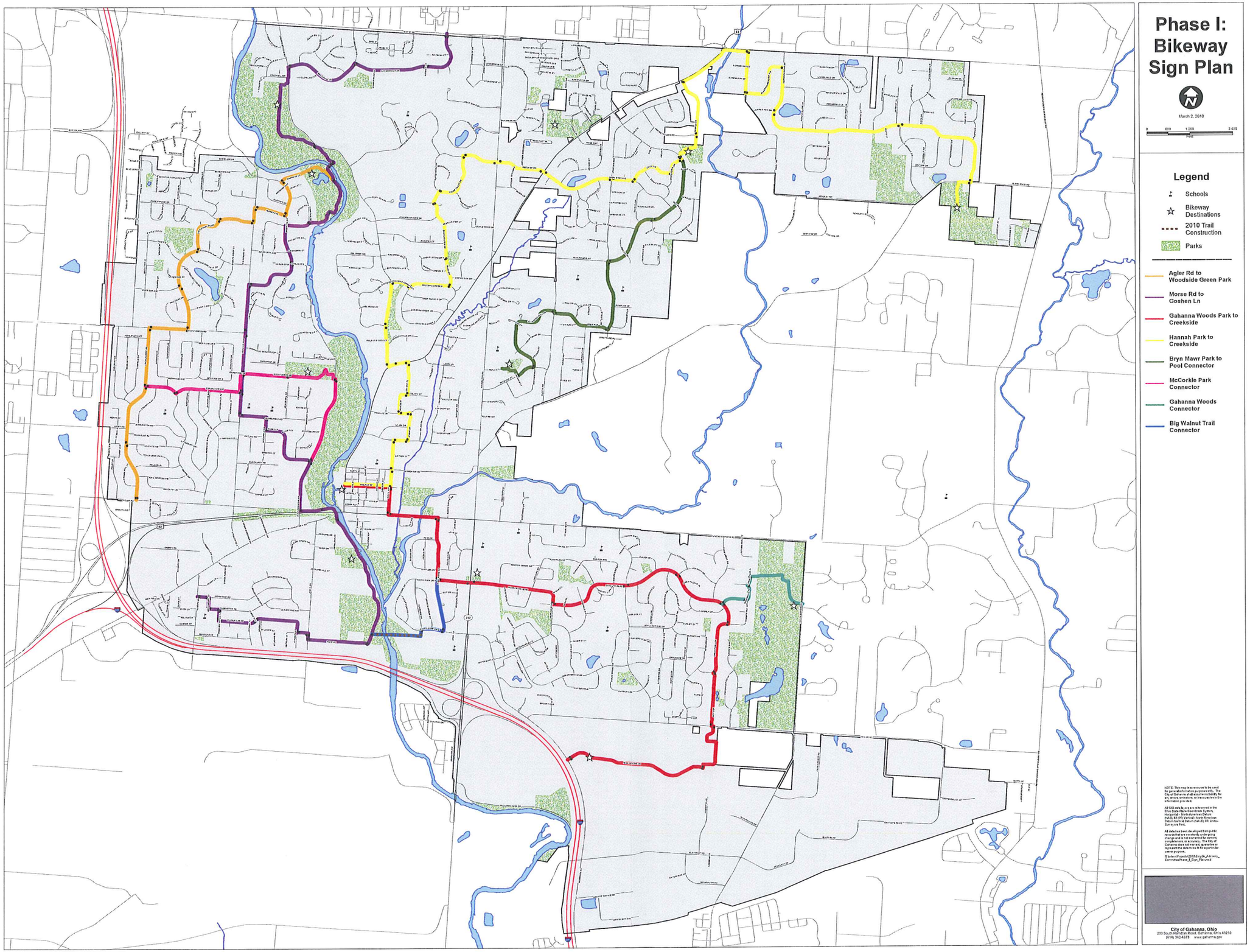
Phase I:
Bikeway
Sign Plan
March 2, 2010
0 600 1,200 2,400
Feet
Legend
Schools
Bikeway Destinations
2010 Trail Construction
Parks
Agler Rd to Woodside Green Park
Morse Rd to Goshen Ln
Gahanna Woods Park to Creekside
Hannah Park to Creekside
Bryn Mawr Park to Pool Connector
McCorkle Park Connector
Gahanna Woods Connector
Big Walnut Trail Connector
NOTE: This map is a resource to be used for general information purposes only. The City of Gahanna shall assume no liability for any errors, omissions, or inaccuracies in the information provided.
All GIS data layers are referenced in the Ohio State Plane Coordinate System, Horizontal - North American Datum (NAD) 83 (95) Vertical - North American Datum Vertical Datum (NAVD) 88, Units - Surveyors Feet.
All data has been developed from public records that are constantly undergoing change and is not warranted for content, completeness, or accuracy. The City of Gahanna does not warrant, guarantee or represent the data to be fit for a particular use or purpose.
G:\Internal\Projects\2010\Bicycle_Advisory_Committee\Phase_I_Sign_Plan.mxd
City of Gahanna, Ohio
200 South Hamilton Road, Gahanna, Ohio 43230
(614) 342-4073 www.gahanna.gov

200 SOUTH HAMILTON ROAD
FAX: (614) 342-4190

GAHANNA, OHIO 43230-2996
TELEPHONE: (614) 342-4090

www.gahanna.gov

PLANNING COMMISSION

FINDING OF FACT

City of Gahanna
ATTN: Tony Collins
200 S. Hamilton Road
Gahanna, OH 43230

Gahanna Planning Commission met on Wednesday, April 14, 2010 with members Andrews, Rosan, Price, Penn, Shepherd, Thom and Westwood present, to consider along with other business:

S-0001-2010 To consider a recommendation to Council to update the previously approved Gahanna Bikeway Master Plan; Gahanna Parks and Rec Department, applicant.

Study: **RECOMMENDED TO COUNCIL FOR APPROVAL**

This Finding of Fact is certified, this 16th day of April, 2010.

Stacey L. Bashore
Deputy Clerk of Council

CITY OF GAHANNA

DEPARTMENT OF PARKS & RECREATION

TO: COUNCIL

FROM: TONY COLLINS, DIRECTOR OF PARKS & RECREATION

SUBJECT: 2009BIKEWAY MASTER PLAN

DATE: MAY 7, 2010

CC: MAYOR

RECOMMENDATION

REGULAR MEETING OF PARKS & RECREATION BOARD: November 4, 2009

MOTION by Tremante, seconded by Miller, to recommend to Council the 2009 Bikeway Master Plan. Voting yes: Naegele, Tremante, Franzmann, McKenna, Messinger, and Miller. Motion carried.

Chair requested that Director forward this recommendation to Council.

Tony Collins
Director, Department of Parks & Recreation

2010 Bikeway Plan

Gahanna City Council

Presentation

May 10, 2010

CITY OF GAHANNA

Overview

- History
- Definitions - Types of bikeway facilities
- Gahanna Bikeway Proposed Plan
- Public Information
- Connectivity to Regional Plans

Gahanna Bikeway Master Plan

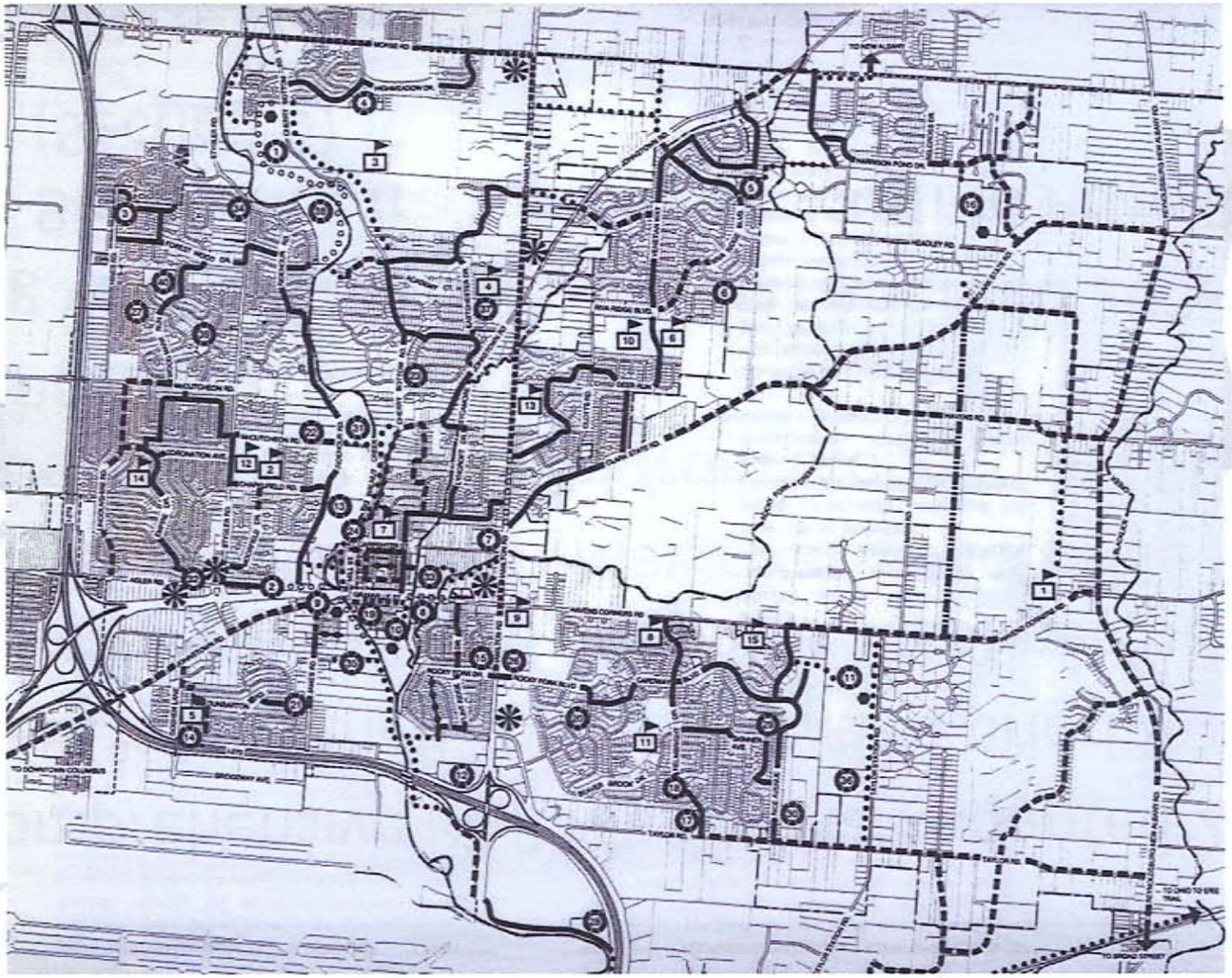

05/10/2010

CITY OF GAHANNA

Progress since 1999

- Comprehensive P&R Master Plan Adopted 2006
  - 81% identified connectivity as a priority
- Internal park shared use paths & connectors (Academy Park, Bryn Mawr Park, McCorkle Park)
- Sidepath : Hamilton Rd from Stone Ridge Plaza to Johnstown Rd
- Big Walnut Trail Concept Plan Adopted 2008
  - Big Walnut trail extended south to Price Rd (Section 6)

Progress since 1999

- Sidepaths
  - Johnstown Rd from Hamilton Rd to Commission Dr
  - Johnstown & Morse Rd from Pamela Dr to Shull Rd and under Morse Rd to Rosewell Lane (New Albany)
  - Johnstown Rd from Beecher to YMCA (in progress)
  - Tech Center Dr (in progress)
- 2008 Community Survey
  - 83% of citizens see a need for additional walking and bike trails
- Internal park shared use paths & connectors (Hannah Park, Jefferson Elementary School, Rice Avenue/Foxwood Park)

Definition of Bicycle Facilities

- Multi Use Path – Recreational Trail
- Multi Use Path – Sidepath
- Bike Lane
- Shared Lanes - Sharrows
- Signed Shared Roadway

Recreational Trail - Multi Use Path

- Benefits
  - Separated from motor vehicle traffic
  - Provides scenic views of natural areas
  - Utilize bridge underpasses to avoid road crossing
  - Usable by beginner cyclists/children
  - Usable by pedestrians and others (skaters, skateboards, scooters)
- Drawbacks
  - Limitations to available right of way inhibit complete connectivity
  - Cyclists and pedestrians must share paths
- Improvements
  - Trail rules posted at trailheads (stay right, yield to pedestrians)

Big Walnut Recreational Trail

CITY OF GAHANNA

Big Walnut Trail Directional Signage

05/10/2010

CITY OF GAHANNA

Central Ohio Greenway Trail Identification Signage

Marks trail access from road



Big Walnut Trail Logo

Sidepath – Multi Use Path

- Benefits
  - Separated from motor vehicle traffic
  - Improvement over sidewalk due to width and improved pavement
  - Usable by beginner cyclists/children
- Drawbacks
  - Frequent driveway/intersection conflicts
  - Cyclists and pedestrians must share paths
  - Encourages unsafe wrong way riding
    - Cyclists may ride on wrong side of street when pathway ends
    - Motorists turning right may not look right

Sidepath – Multi Use Path

- Improvements
  - Sidepaths on side with fewer driveways/intersections
  - Position at least 5' from roadway
  - Stop & Warning signs on sidepath for cyclists
  - Motorist education and bicycle warning signage
  - Educate cyclists to yield at intersections, yield to pedestrians, limit speed and increase visibility with bright clothing and lights

Hamilton Road Sidepath

05/10/2010

CITY OF GAHANNA

Bike Lanes

- Benefits
  - Extra pavement (5') for cyclists' use
  - Encourage riding on right
  - Usable by intermediate level cyclists
- Drawbacks
  - Intersection conflicts (less frequent than on sidepaths)
  - Door zone issues for bike lanes adjacent to on-street parking
  - Less appropriate for beginner cyclists/children
- Improvements
  - Lanes positioned to avoid door zone and right turn-only lanes
  - Lane stripes dashed where motorists should merge
  - Motorist education and lane signage
  - Cyclist education to avoid passing on right, avoid turning left from bike lane, increase visibility

Morse Rd Bike Lane

CITY OF GAHANNA

Shared Lanes (Sharrows)

- Benefits
  - Alternative to bike lanes when road width limited
  - Provide guidance to cyclists on proper road position
    - Discourages cyclists "hugging the curb"
    - Avoids door zone issues where there is on-street parking
    - Increases visibility of cyclists to motorists
  - Usable by intermediate level cyclists
- Drawbacks
  - Intersection conflicts
  - Less appropriate for beginner cyclists/children
- Improvements
  - Sharrows positioned to avoid door zone and right turn-only lanes
  - Motorist education to share the road
  - Cyclists education to avoid passing on right, avoid turning left from sharrow, increase visibility

Britton Parkway Sharrows (Hilliard)

05/10/2010

CITY OF GAHANNA

Sharrows Right Turn-Only Lane

Signed Shared Roadway

- Benefits
  - Connects neighborhoods to parks, schools, businesses
  - Recommended route using subdivision streets
  - Signage improves wayfinding for cyclists
    - Turns are marked with arrows
    - Intersections (of two routes) are marked with destinations
  - Signage warns motorists of cyclists' presence
- Drawbacks
  - Some sections with no facilities are for experienced cyclists only
- Improvements
  - Bikeway map will indicate bicycle suitability of roads on bike routes (no bike facility, bike lane, multi-use path)

Signed Shared Roadway Signage

Route begin/end

Direction arrows

Destination arrows

Shull/Walnut Route Signage

CITY OF GAHANNA

Gahanna Bikeway Plan Map

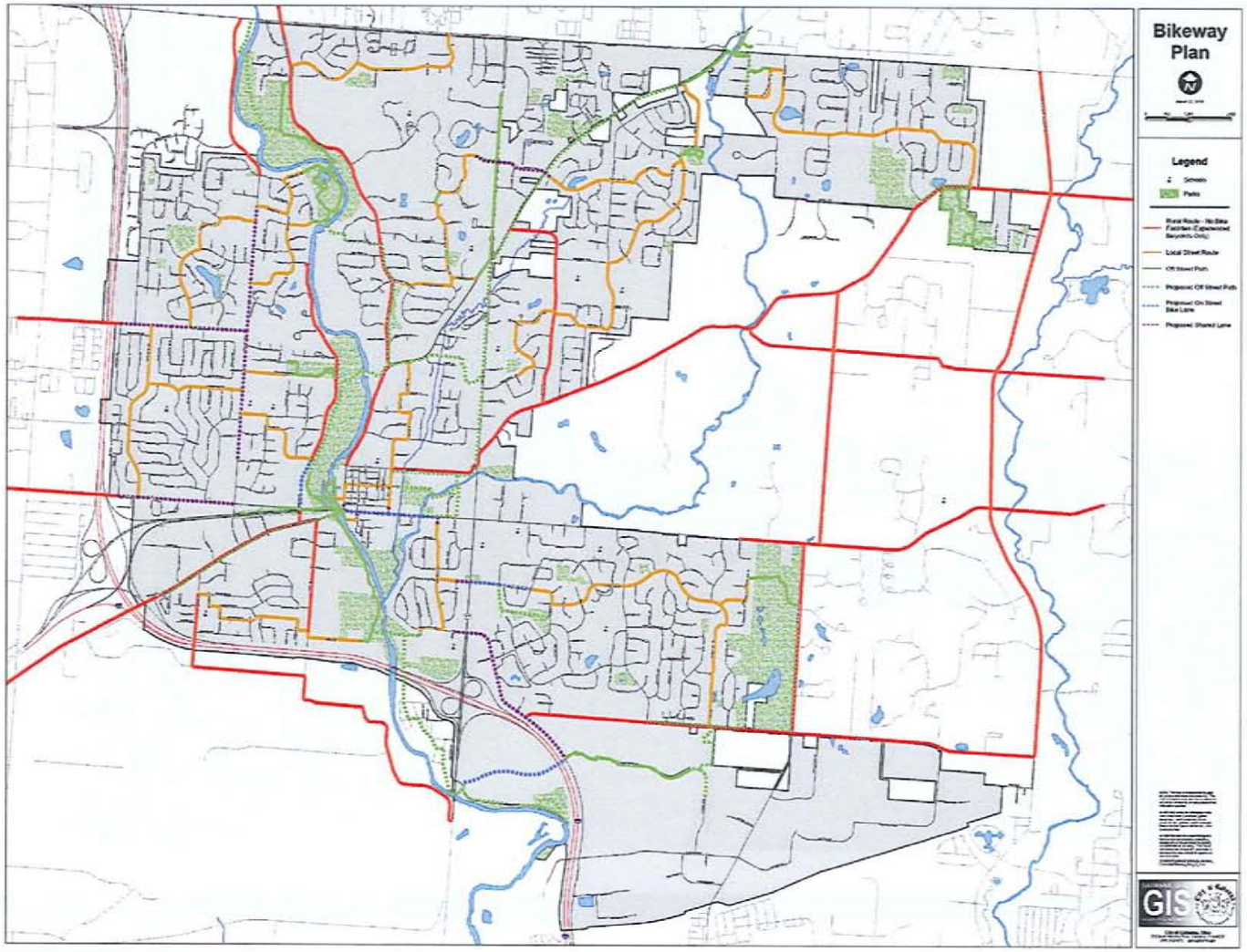

05/10/2010

CITY OF GAHANNA

Signed Shared Roadway Map

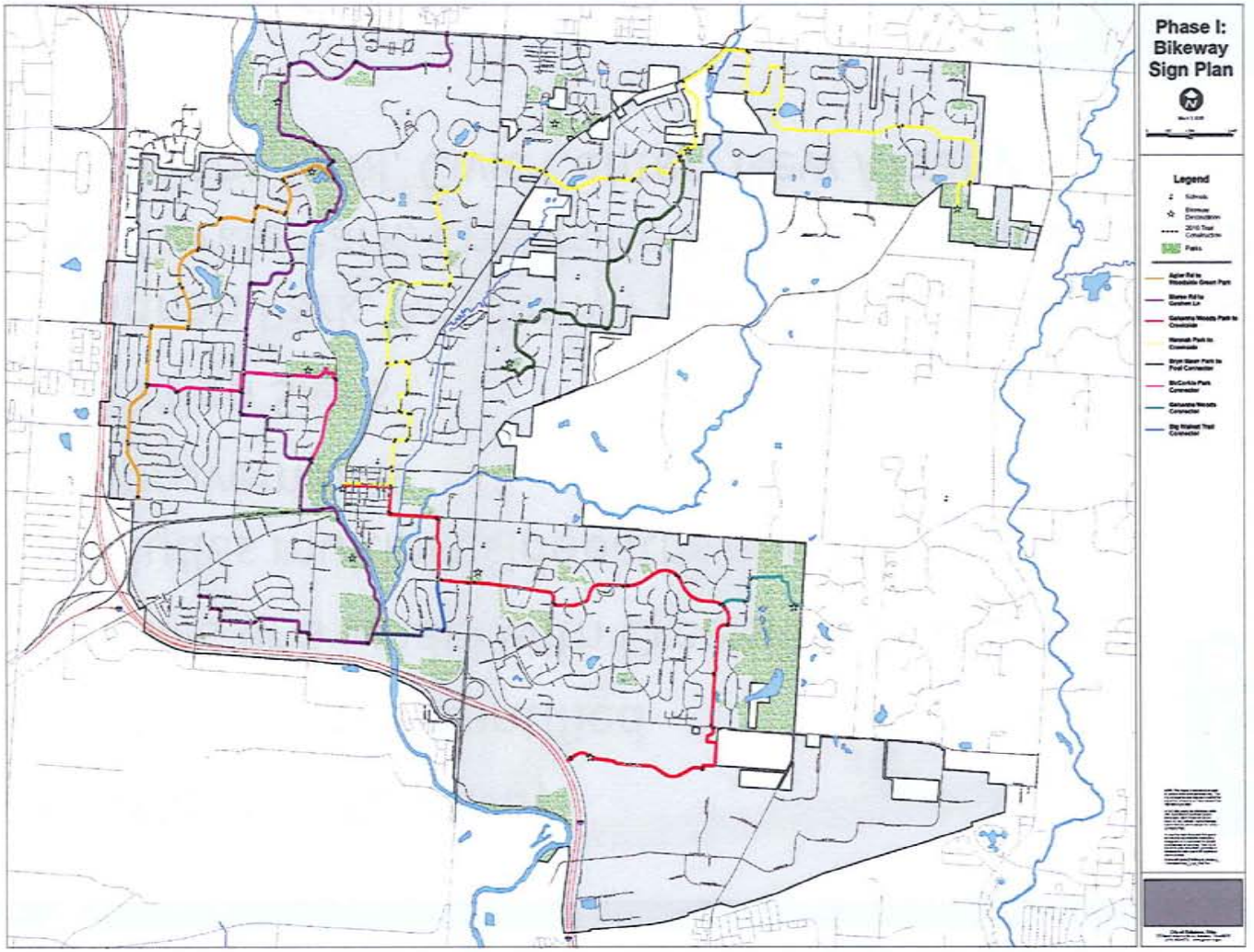

05/10/2010

CITY OF GAHANNA

Bikeway Plan Highlights

- Signed Shared Roadway
  - Priority routes identified
  - spokes of a wheel with Creekside as the hub
  - Includes multiple sidepaths and connector improvements

- Destination Signs
  - Hannah Park, Academy Park, Woodside Green Park, McCorkle Park, Creekside Park, Gahanna Woods Park, Gahanna Pool, Civic Center, New Albany

Bikeway Plan Highlights

- Bike Lanes
  - Granville St from Flint Ridge Dr to Mill St
  - Rocky Fork Blvd from Hamilton Rd to Landover Rd (SRTS funding approved)
- Sharrows
  - Stygler Rd from Rimbey Ave to Dunchurch Rd
  - McCutcheon Rd from Lincolnshire Rd to Stygler Rd
  - Agler Rd from Lincolnshire Rd to Stygler Rd
  - Beecher Rd from Johnstown Rd to Reece Ridge Dr

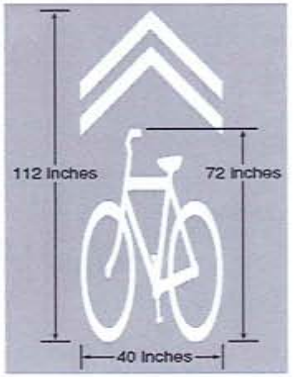

Bikeway Plan Highlights

- Big Walnut Trail
  - New bridge and trail from Price Rd to Cliffview Dr (Section 7) - summer, 2010
  - Grant application for trail from Morse Rd to Academy Park (Sections 1&2) submitted to Recreational/Clean Ohio Trails Programs - February, 2010

Bikeway Financial Considerations

- Route Signage
- Trail Signage
- Street Markings
- Path Improvements

Bikeway Resource Considerations

- Road Projects
- Safe Routes To School
- Trail Grants
- General Fund

Public Information

- Campaign to educate community on route locations
- Print piece for pickup or download
- Website map access and information
- Connectivity to business community

Public Information - Website plans

- Maps of Gahanna bikeways
- Education for children, adults and motorists, including videos and brochures
- Ohio and Gahanna bicycle laws
- Safe Routes to School Travel Plans
- Links to Columbus, New Albany, Westerville and Metroparks Greenway bikeways and trails
- Links to local and national bicycle advocacy and education organizations
- Prototype: sites.google.com/site/gahannabac/

Columbus Bicentennial Bikeway Plan

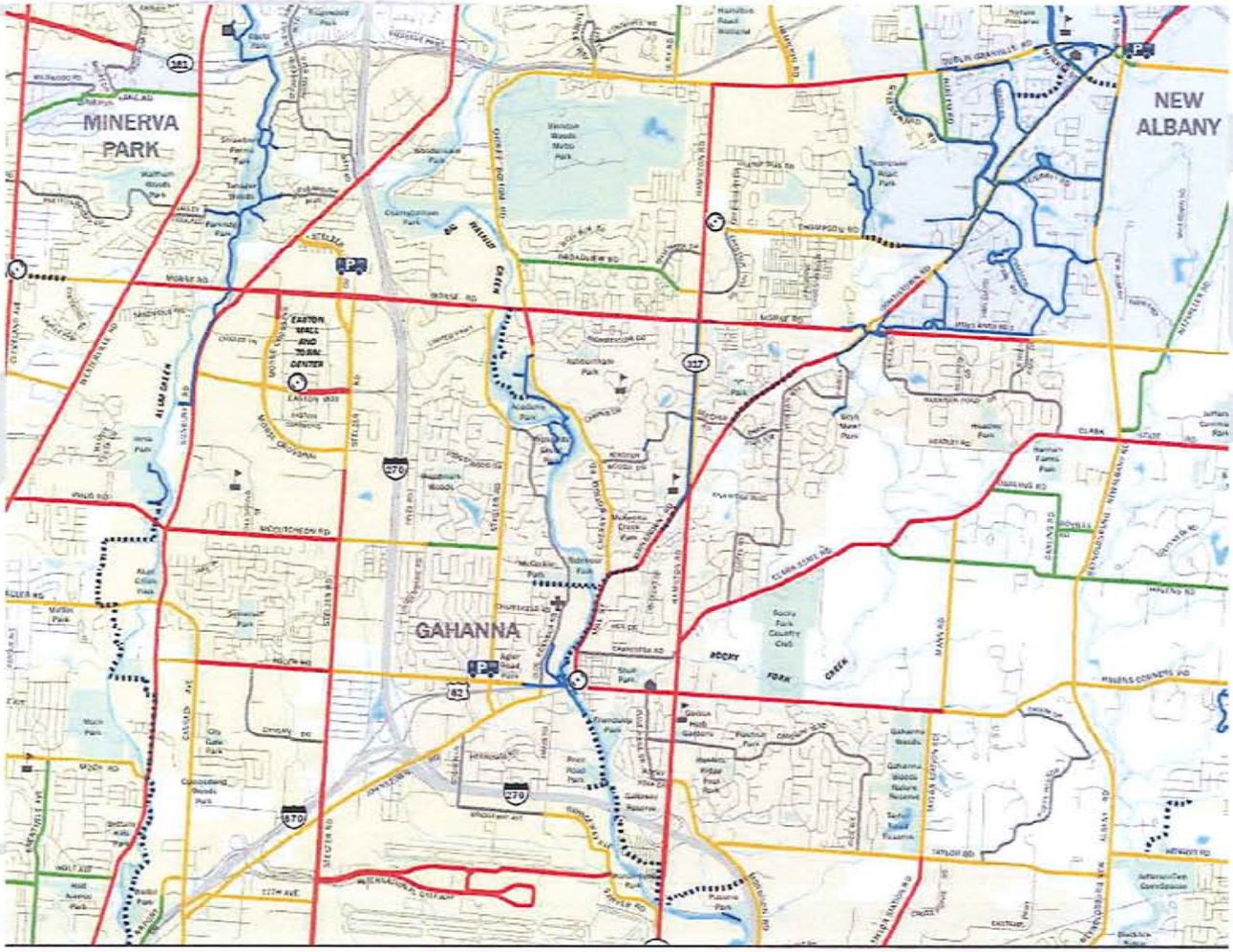

05/10/2010

CITY OF GAHANNA

Central Ohio Greenways Map

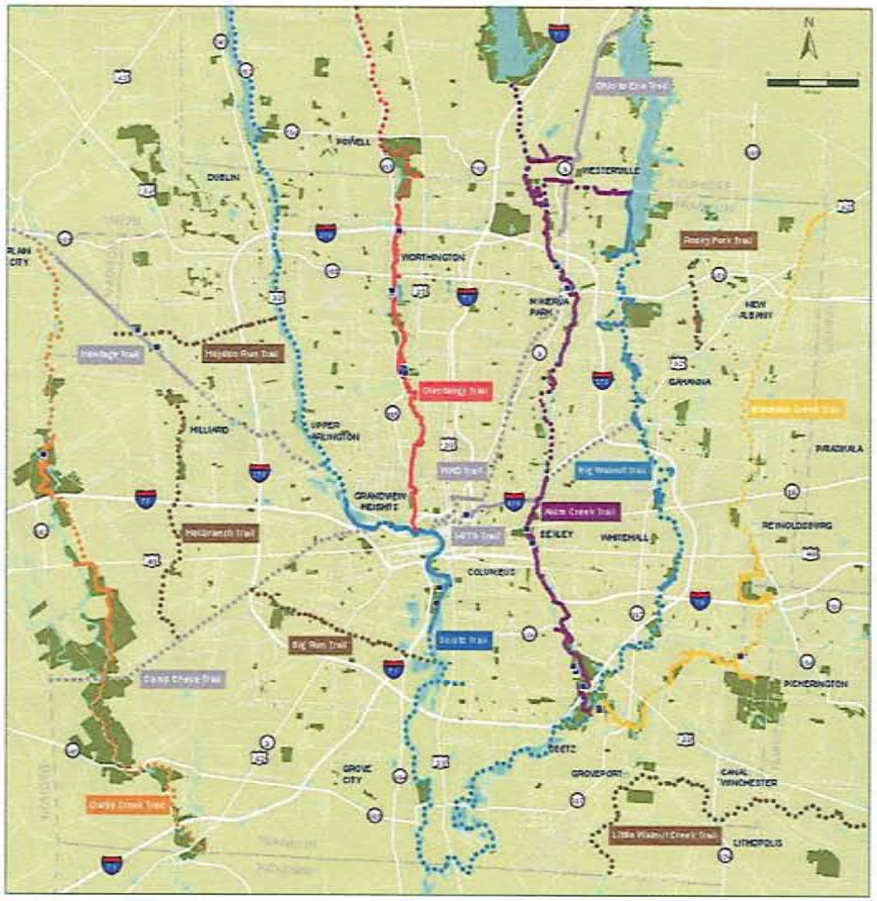

Central Ohio Greenway Trails

www.centralohiogreenways.com

LEGEND

- Existing Trail
- Future Trail
- Trail Head
- Interstate
- Roadway
- Water
- Park
- County Boundary

Current as of March 2009

morpc

05/10/2010

CITY OF GAHANNA

Approval/Implementation Timeline

- March 24 - Planning Commission Presentation
- April 7 - Planning Commission Workshop
- April 14 - Planning Commission Approved Bikeway Plan
- May 17 - City Council Public Hearing
- May 24 - City Council Committee Meeting
- June 7 - City Council Vote
- July, 2010 – First phase of signage implementation

Questions?

Sign Type	Total Count (for Phase I)
COG-2a	4
COG-3	7
D11-1	200
D1-1b Straight	2
D1-1b Left	5
D1-1b Right	10
D1-2b	4
M4-6	4
M4-14	4
M6-1 Left	63
M6-1 Right	61
M6-2	4
M6-3	15
M6-4	4
M6-6 Straight, Left	2
M6-6 Straight, Right	2
W1-1 Left	1
W1-1 Right	1
W5-2	2
W7-5	2
Total =	**397**

	Mileage
Total of 2009 Multi-Use Trails =	**9.00**
Total of Phase I Signed Shared Routes =	**26.24**
2010 Construction of New Multi-Use Trails	**0.95**
2010 Construction of New Bike Lanes and Sharrows	**2.13**
2010 Signage of New Signed Shared Routes	**11.69**
Total 2010 Installation =	**14.77**
2011 Construction of New Bike Lanes and Sharrows	**1.51**
2011 Signage of New Signed Shared Routes	**14.55**
Total 2011 Installation =	**16.06**

Agler Rd to Woodside Green Park

Lincolnshire Rd - Agler Rd

Sign ID	*Sign Type*	*Sign Text*	*Notes*
		East	
88 1343 1344	D11-1 M4-14 M6-3	Bike Route Begin	
		West	
87 399	D11-1 M4-6	Bike Route End	

Lincolnshire Rd - Knights Ave

Sign ID	*Sign Type*	*Sign Text*	*Notes*
		East	
1345	D11-1	Bike Route	
		West	
1347	D11-1	Bike Route	

Lincolnshire Rd - Empire Dr

Sign ID	*Sign Type*	*Sign Text*	*Notes*
		Northeast	
85 1355	D11-1 M6-4	Bike Route	
		Southeast	
86 1353 1354	D11-1 M6-3 D1-1b	Bike Route McCorkle Park	 Right Arrow
		West	
84 1356 1357	D11-1 M6-3 D1-1b	Bike Route McCorkle Park	 Left Arrow

Lincolnshire Rd - McCutcheon Rd

Sign ID	*Sign Type*	*Sign Text*	*Notes*
		North	
82 1359	D11-1 M6-1	Bike Route	 Left Arrow
		South	
83 1358	D11-1 M6-1	Bike Route	 Right Arrow

McCutcheon Rd - Woodmark Run

Sign ID	Sign Type	Sign Text	Notes
		North	
39 1361	D11-1 M6-1	Bike Route	Right Arrow
		South	
254 1360	D11-1 M6-1	Bike Route	Left Arrow

Woodmark Run - Moss Oak Ave

Sign ID	Sign Type	Sign Text	Notes
		East	
123	D11-1	Bike Route	
		West	
478	D11-1	Bike Route	

Woodmark Run - Lindenhaven Rd

Sign ID	Sign Type	Sign Text	Notes
		North	
475 1365	D11-1 M6-1	Bike Route	Right Arrow
		South	
122 1364	D11-1 M6-1	Bike Route	Left Arrow

Lindenhaven Rd - Forestwood Dr

Sign ID	Sign Type	Sign Text	Notes
		North	
247 1366	D11-1 M6-1	Bike Route	Left Arrow
		South	
37 1367	D11-1 M6-1	Bike Route	Right Arrow

Forestwood Dr - Stygler Rd

Sign ID	Sign Type	Sign Text	Notes
		North	
495 1369	D11-1 M6-1	Bike Route	Right Arrow
		South	
120 1368	D11-1 M6-1	Bike Route	Left Arrow

Stygler Rd - Rimbey Ave

Sign ID	Sign Type	Sign Text	Notes
		North	
119 1371	D11-1 M6-1	Bike Route	 Left Arrow
		South	
492 1370	D11-1 M6-1	Bike Route	 Right Arrow

Rimbey Ave - Ridenour Rd

Sign ID	Sign Type	Sign Text	Notes
		North	
1373 1374	D11-1 M6-1	Bike Route	 Right Arrow
		South	
33 1372	D11-1 M6-1	Bike Route	 Left Arrow

Ridenour Rd - Camrose Ct

Sign ID	Sign Type	Sign Text	Notes
		East	
29 1375	D11-1 D1-1b	Bike Route Woodside Green Park	 Right Arrow
		West	
28 1376	D11-1 M6-1	Bike Route	 Left Arrow

Woodside Green Park

Sign ID	Sign Type	Sign Text	Notes
		East	
1653	COG-3	Academy Park Woodside Green North Woodside Green South	Straight Arrow Left Arrow Right Arrow

Morse Rd to Goshen Ln

Highmeadow Dr - Morse Rd

Sign ID	Sign Type	Sign Text	Notes
		East	
25 1379	D11-1 M4-6	Bike Route End	
		West	
26 1380 1385	D11-1 M4-14 M6-3	Bike Route Begin	

Highmeadow Dr - Gatwick Ct

Sign ID	Sign Type	Sign Text	Notes
		North	
1381	D11-1	Bike Route	
		South	
1383	D11-1	Bike Route	

Highmeadow Dr - Brookhill Rd

Sign ID	Sign Type	Sign Text	Notes
		North	
163 1386	D11-1 M6-1	Bike Route	Left Arrow
		South	
165 1387	D11-1 M6-1	Bike Route	Right Arrow

Brookhill Dr - Cherrybottom Rd

Sign ID	Sign Type	Sign Text	Notes
		North	
23 1390	D11-1 M6-1	Bike Route	Left Arrow
		South	
24 1391	D11-1 M6-1	Bike Route	Right Arrow

Academy Park - Cherrybottom Connector

Sign ID	Sign Type	Sign Text	Notes
		North	
1648	W7-5		

Southeast			
1647	W7-5		
Southwest			
1399	COG-3	Woodside Green Park Academy Park	Left Arrow Right Arrow

Academy Park - Sharp Turn Near Bridge

Sign ID	*Sign Type*	*Sign Text*	*Notes*
East			
1649	W1-1		Left Arrow
West			
1650	W1-1		Right Arrow

Woodside Green Park / Academy Park - Bridge

Sign ID	*Sign Type*	*Sign Text*	*Notes*
North			
1651	W5-2	Narrow Bridge	
South			
1652	W5-2	Narrow Bridge	

Woodside Green Park - Entrance

Sign ID	*Sign Type*	*Sign Text*	*Notes*
East			
1653	COG-3	Academy Park Woodside Green North Woodside Green South	Straight Arrow Left Arrow Right Arrow

Woodside Green Park - South Trail

Sign ID	*Sign Type*	*Sign Text*	*Notes*
South			
1654	COG-3	Woodside Green North Academy Park Woodside Green South	Left Arrow Left Arrow Right Arrow

Woodside Green Park - Sumption Dr

Sign ID	*Sign Type*	*Sign Text*	*Notes*
East			
1655	COG-2a	Big Walnut Trail	Right Arrow
West			
499 1423	D11-1 M6-1	Bike Route	 Left Arrow

Sumption Dr - Ridenour Rd

Sign ID	Sign Type	Sign Text	Notes
		North	
1425 1426	D11-1 M6-1	Bike Route	Left Arrow
		South	
1427 1428	D11-1 M6-1	Bike Route	Right Arrow

Ridenour Rd - Carlin Ct E

Sign ID	Sign Type	Sign Text	Notes
		East	
502 1430	D11-1 M6-3	Bike Route	
		West	
139 1429	D11-1 M6-3	Bike Route	

Ridenour Rd - Stygler Rd

Sign ID	Sign Type	Sign Text	Notes
		North	
1656 1657	D11-1 M6-1	Bike Route	Left Arrow
		South	
1658 1659	D11-1 M6-1	Bike Route	Right Arrow

Stygler Rd - McCutcheon Rd

Sign ID	Sign Type	Sign Text	Notes
		East	
1662	D11-1	Bike Route	
		West	
1660	D11-1	Bike Route	

Stygler Rd - Olde McCutcheon Rd

Sign ID	Sign Type	Sign Text	Notes
		Northeast	
374 1445	D11-1 M6-4	Bike Route	
		Southeast	
78 1446 1667	D11-1 M6-3 D1-1b	Bike Route McCorkle Park	Right Arrow
		West	

1664 1665 1666	D11-1 M6-3 D1-1b	Bike Route McCorkle Park	 Left Arrow

Stygler Rd - Coronation Ave

Sign ID	*Sign Type*	*Sign Text*	*Notes*
		East	
1669 1670	D11-1 M6-6	Bike Route	 Straight Arrow Left Arrow
		Southwest	
80 1448	D11-1 D1-2b	Bike Route McCorkle Park Creekside Park	 Left Arrow Right Arrow
		Northwest	
79 1447	D11-1 M6-6	Bike Route	 Straight Arrow Right Arrow

Stygler Rd - Chapelfield Rd

Sign ID	*Sign Type*	*Sign Text*	*Notes*
		East	
1674 1675	D11-1 M6-1	Bike Route	 Right Arrow
		West	
1672 1673	D11-1 M6-1	Bike Route	 Left Arrow

Chapelfield Rd - Moorefield Dr

Sign ID	*Sign Type*	*Sign Text*	*Notes*
		East	
1678 1679	D11-1 M6-1	Bike Route	 Left Arrow
		West	
1676 1677	D11-1 M6-1	Bike Route	 Right Arrow

Moorefield Dr - Rugby Ln

Sign ID	*Sign Type*	*Sign Text*	*Notes*
		East	
1680 1681	D11-1 M6-1	Bike Route	 Right Arrow
		West	
1682 1683	D11-1 M6-1	Bike Route	 Left Arrow

Rugby Ln - Olde Ridenour Rd

Sign ID	Sign Type	Sign Text	Notes
		East	
1451	D11-1	Bike Route	
1685	M6-1		Left Arrow
1686	D1-1b	McCorkle Park	Straight Arrow
		Southwest	
1687	D11-1	Bike Route	
1688	D1-2b	McCorkle Park Creekside Park	Left Arrow Right Arrow
		Northwest	
1452	D11-1	Bike Route	
1684	M6-6		Straight Arrow Right Arrow

Olde Ridenour Rd - Rt 62

Sign ID	Sign Type	Sign Text	Notes
		East	
64	D11-1	Bike Route	
1454	M6-1		Right Arrow
		West	
63	COG-2a	Big Walnut Trail	Left Arrow

Big Walnut Trail - North of Rt 62

Sign ID	Sign Type	Sign Text	Notes
		North	
1690	COG-3	McCorkle Park Creekside Park	Straight Arrow Left Arrow
		South	
1691	COG-3	Gahanna Pool Creekside Park	Straight Arrow Right Arrow

Big Walnut Trail - South of Rt 62

Sign ID	Sign Type	Sign Text	Notes
		East	
1459	COG-3	Creekside Park Gahanna Pool	Left Arrow Right Arrow

Big Walnut Trail - New Bridge Site

Sign ID	Sign Type	Sign Text	Notes
		Southeast	

1472	COG-3	Civic Center Gahanna Pool Price Rd	Straight Arrow Left Arrow Right Arrow
Big Walnut Trail - Price Rd			
Sign ID	***Sign Type***	***Sign Text***	***Notes***
		North	
1643 1644	D11-1 M6-1	Bike Route	 Right Arrow
		South	
1645	COG-2a	Big Walnut Trail	Left Arrow
Price Rd - James Rd			
Sign ID	***Sign Type***	***Sign Text***	***Notes***
		East	
140 1478	D11-1 M6-1	Bike Route	 Right Arrow
		West	
855 1479	D11-1 M6-1	Bike Route	 Left Arrow
James Rd - Oberlin Ct N			
Sign ID	***Sign Type***	***Sign Text***	***Notes***
		East	
857 1480	D11-1 M6-1	Bike Route	 Left Arrow
		West	
141 1481	D11-1 M6-1	Bike Route	 Right Arrow
Oberlin Ct N - Clemson St			
Sign ID	***Sign Type***	***Sign Text***	***Notes***
		East	
861 1482	D11-1 M6-1	Bike Route	 Right Arrow
		West	
142 1483	D11-1 M6-1	Bike Route	 Left Arrow
Muskingum Dr - Albion Way			
Sign ID	***Sign Type***	***Sign Text***	***Notes***
		North	
864	D11-1	Bike Route	

South			
143	D11-1	Bike Route	

Muskingum Dr - Bowling Green Pl

Sign ID	*Sign Type*	*Sign Text*	*Notes*
East			
868 1484	D11-1 M6-1	Bike Route	Right Arrow
West			
144 1485	D11-1 M6-1	Bike Route	Left Arrow

Bowling Green Pl - Dunbarton Rd

Sign ID	*Sign Type*	*Sign Text*	*Notes*
East			
871 1486	D11-1 M6-1	Bike Route	Left Arrow
West			
145 1487	D11-1 M6-1	Bike Route	Right Arrow

Dunbarton Rd - Wittenberg St

Sign ID	*Sign Type*	*Sign Text*	*Notes*
East			
146 1488	D11-1 M6-1	Bike Route	Right Arrow
West			
874 1489	D11-1 M6-1	Bike Route	Left Arrow

Wittenberg St - Hermitage Rd

Sign ID	*Sign Type*	*Sign Text*	*Notes*
East			
147 1490	D11-1 M6-1	Bike Route	Left Arrow
West			
877 1491	D11-1 M6-1	Bike Route	Right Arrow

Hermitage Rd - Goshen Ln

Sign ID	*Sign Type*	*Sign Text*	*Notes*
North			
70	D11-1	Bike Route	

1492	M4-6	End	
		South	
71 1493 1494	D11-1 M4-14 M6-3	Bike Route Begin	

Gahanna Woods Park to Creekside

Morrison Rd - Tech Center Dr

Sign ID	Sign Type	Sign Text	Notes
		North	
98 1497	D11-1 M4-6	Bike Route End	
		South	
100 1495 1496	D11-1 M4-14 M6-3	Bike Route Begin	

Tech Center Dr - Tech Center Trail

Sign ID	Sign Type	Sign Text	Notes
		North	
1692 1693	D11-1 M6-1	Bike Route	Right Arrow
		South	
1694 1695	D11-1 M6-1	Bike Route	Left Arrow

Tech Center Trail - Taylor Rd - Rice Ave

Sign ID	Sign Type	Sign Text	Notes
		North	
1696 1697	D11-1 M6-2	Bike Route	Left Slant Arrow
		South	
1698 1699	D11-1 M6-2	Bike Route	Left Slant Arrow

Rice Ave - Spruce Hill Dr

Sign ID	Sign Type	Sign Text	Notes
		East	
904 1498	D11-1 M6-1	Bike Route	Right Arrow
		West	
153 1499	D11-1 M6-1	Bike Route	Left Arrow

Spruce Hill Dr - Caroway Blvd

Sign ID	Sign Type	Sign Text	Notes

North			
152 1501	D11-1 M6-1	Bike Route	Right Arrow
South			
892 1500	D11-1 M6-1	Bike Route	Left Arrow

Caroway Blvd - Summer Hill Cir

Sign ID	*Sign Type*	*Sign Text*	*Notes*
Northwest			
97 1504	D11-1 M6-4	Bike Route	
Northeast			
96 1502 1503	D11-1 M6-3 D1-1b	Bike Route Gahanna Woods Park	Right Arrow
South			
95 1505 1506	D11-1 M6-3 D1-1b	Bike Route Gahanna Woods Park	Left Arrow

Caroway Blvd - Ashmead Dr

Sign ID	*Sign Type*	*Sign Text*	*Notes*
North			
889	D11-1	Bike Route	
South			
151	D11-1	Bike Route	

Caroway Blvd - Helmbright Dr

Sign ID	*Sign Type*	*Sign Text*	*Notes*
North			
93	D11-1	Bike Route	
South			
92	D11-1	Bike Route	

Caroway Blvd - Harrow Blvd

Sign ID	*Sign Type*	*Sign Text*	*Notes*
East			
883 1526	D11-1 M6-1	Bike Route	Right Arrow
West			
149 1527	D11-1 M6-1	Bike Route	Left Arrow

Rocky Fork Blvd - S Hamilton Rd

Sign ID	Sign Type	Sign Text	Notes
		North	
148	D11-1	Bike Route	
		South	
880	D11-1	Bike Route	

Rocky Fork Blvd - Flint Ridge Dr

Sign ID	Sign Type	Sign Text	Notes
		Northeast	
50 1528 1640	D11-1 M6-1 D1-1b	Bike Route Big Walnut Trail	 Right Arrow Left Arrow
		Southeast	
49 1530 1701	D11-1 M6-3 D1-1b	Bike Route Civic Center	 Right Arrow
		West	
48 1533	D11-1 D1-2b	Bike Route Big Walnut Trail Civic Center	Straight Arrow Left Arrow

Flint Ridge Dr - Granville St

Sign ID	Sign Type	Sign Text	Notes
		East	
522 1544	D11-1 M6-1	Bike Route	 Left Arrow
		West	
129 1545	D11-1 M6-1	Bike Route	 Right Arrow

Granville St - Shull Ave

Sign ID	Sign Type	Sign Text	Notes
		East	
47 1546	D11-1 M6-1	Bike Route	 Right Arrow
		West	
46 1547	D11-1 M6-1	Bike Route	 Left Arrow

Shull Ave - Walnut St

Sign ID	Sign Type	Sign Text	Notes
		North	

60 1551 1552	D11-1 M6-3 D1-1b	Bike Route Creekside Park	 Right Arrow
Southeast			
58 1548 1549	D11-1 M6-3 D1-1b	Bike Route Creekside Park	 Left Arrow
Southwest			
59 1550	D11-1 M6-4	Bike Route	

Hannah Park to Creekside

Clark State Rd - Harrison Pond Dr

Sign ID	Sign Type	Sign Text	Notes
		North	
2 1601	D11-1 D1-1b	Bike Route Hannah Park	Right Arrow
		South	
3 1600	D11-1 M6-1	Bike Route	Left Arrow

Harrison Pond Dr - Challis Springs Dr

Sign ID	Sign Type	Sign Text	Notes
		North	
436	D11-1	Bike Route	
		South	
107	D11-1	Bike Route	

Harrison Pond Dr - Kames Way

Sign ID	Sign Type	Sign Text	Notes
		East	
439	D11-1	Bike Route	
		West	
157	D11-1	Bike Route	

Harrison Pond Dr - Sleeping Meadow Dr

Sign ID	Sign Type	Sign Text	Notes
		East	
445 1602	D11-1 M6-1	Bike Route	Left Arrow
		West	
106 1603	D11-1 M6-1	Bike Route	Right Arrow

Sleeping Meadow Dr - Shull Rd

Sign ID	Sign Type	Sign Text	Notes
		East	
1324 1604	D11-1 M6-1	Bike Route	Right Arrow
		West	
1323	D11-1	Bike Route	

1605	M6-1		Left Arrow

Shull Rd - Morse Rd

Sign ID	*Sign Type*	*Sign Text*	*Notes*
		North	
1327	D11-1	Bike Route	
1606	D1-2b	Gahanna New Albany	Straight Arrow Left Arrow
		Southeast	
5	D11-1	Bike Route	
173	M6-1		Left Arrow
		Southwest	
4	D11-1	Bike Route	
172	M6-1		Right Arrow

Johnstown Rd - Pamela Dr

Sign ID	*Sign Type*	*Sign Text*	*Notes*
		East	
452	D11-1	Bike Route	
1611	M6-1		Right Arrow
		West	
109	D11-1	Bike Route	
1612	M6-1		Left Arrow

Pamela Dr - Hensel Woods Rd

Sign ID	*Sign Type*	*Sign Text*	*Notes*
		East	
7	D11-1	Bike Route	
		West	
6	D11-1	Bike Route	

Bryn Mawr Park - Riva Ridge Blvd

Sign ID	*Sign Type*	*Sign Text*	*Notes*
		Northwest	
1562	D11-1	Bike Route	
1563	M6-1		Left Arrow
		Northeast	
115	D11-1	Bike Route	
1556	M6-1		Right Arrow
		Southwest	
481	D11-1	Bike Route	
1557	M6-1		Right Arrow
1561	D1-1b	Foxboro Pool	Straight Arrow

Riva Ridge Blvd - Woodtown Dr

Sign ID	Sign Type	Sign Text	Notes
		East	
1559	D11-1	Bike Route	
1560	M6-6		Straight Arrow Left Arrow
		West	
116	D11-1	Bike Route	
1558	M6-1		Left Arrow
1641	D1-1b	Foxboro Pool	Right Arrow

Woodtown Dr - Aries Dr

Sign ID	Sign Type	Sign Text	Notes
		North	
486	D11-1	Bike Route	
487	M6-1		Right Arrow
		South	
117	D11-1	Bike Route	
485	M6-1		Left Arrow

Aries Dr - Dark Star Ave

Sign ID	Sign Type	Sign Text	Notes
		North	
489	D11-1	Bike Route	
490	M6-1		Right Arrow
		South	
118	D11-1	Bike Route	
488	M6-1		Left Arrow

Dark Star Ave - Venetian Way

Sign ID	Sign Type	Sign Text	Notes
		North	
11	D11-1	Bike Route	
		South	
9	D11-1	Bike Route	

Beecher Rd - E Johnstown Rd

Sign ID	Sign Type	Sign Text	Notes
		North	
12	D11-1	Bike Route	
		South	
13	D11-1	Bike Route	

Beecher Rd - N Hamilton Rd

Sign ID	Sign Type	Sign Text	Notes
		North	
14	D11-1	Bike Route	
		South	
15	D11-1	Bike Route	

Beecher Rd - Ridge Crest Dr

Sign ID	Sign Type	Sign Text	Notes
		North	
460 461	D11-1 M6-1	Bike Route	 Left Arrow
		South	
111 459	D11-1 M6-1	Bike Route	 Right Arrow

Ridge Crest Dr - Cut Through North

Sign ID	Sign Type	Sign Text	Notes
		Northwest	
112 462	D11-1 M6-1	Bike Route	 Right Arrow
		Northeast	
463 464	D11-1 M6-1	Bike Route	 Left Arrow

Ridge Crest Dr - Cut Through South

Sign ID	Sign Type	Sign Text	Notes
		North	
466 467	D11-1 M6-1	Bike Route	 Right Arrow
		South	
113 465	D11-1 M6-1	Bike Route	 Left Arrow

Eastchester Dr - Trapp Dr

Sign ID	Sign Type	Sign Text	Notes
		East	
114 468	D11-1 M6-1	Bike Route	 Right Arrow
		West	
469 470	D11-1 M6-1	Bike Route	 Left Arrow

Trapp Dr - Crossing Creek N

Sign ID	Sign Type	Sign Text	Notes
		North	
1621 1622	D11-1 M6-1	Bike Route	Right Arrow
		South	
1623 1624	D11-1 M6-1	Bike Route	Left Arrow

Crossing Creek N - Crossing Creek Way

Sign ID	Sign Type	Sign Text	Notes
		North	
1625 1626	D11-1 M6-1	Bike Route	Right Arrow
		South	
1627 1628	D11-1 M6-1	Bike Route	Left Arrow

Crossing Creek Way - Cherry Bottom Rd

Sign ID	Sign Type	Sign Text	Notes
		North	
1338 1630	D11-1 M6-1	Bike Route	Left Arrow
		South	
1339 1629	D11-1 M6-1	Bike Route	Right Arrow

Cherry Bottom Rd - Laurel Ridge Dr

Sign ID	Sign Type	Sign Text	Notes
		East	
1341	D11-1	Bike Route	
		West	
1340	D11-1	Bike Route	

Cherry Bottom Rd - E Johnstown Rd

Sign ID	Sign Type	Sign Text	Notes
		East	
528 529	D11-1 M6-1	Bike Route	Right Arrow
		West	
131 527	D11-1 M6-1	Bike Route	Left Arrow

E Johnstown Rd - Colony Pl

Sign ID	Sign Type	Sign Text	Notes
		East	
132 530	D11-1 M6-1	Bike Route	Left Arrow
		West	
531 532	D11-1 M6-1	Bike Route	Right Arrow

Colony Pl - Colony Ct

Sign ID	Sign Type	Sign Text	Notes
		North	
133 533	D11-1 M6-1	Bike Route	Right Arrow
		South	
534 535	D11-1 M6-1	Bike Route	Left Arrow

Invicta Pl - Andalus Dr

Sign ID	Sign Type	Sign Text	Notes
		East	
538 539	D11-1 M6-1	Bike Route	Right Arrow
		West	
134 537	D11-1 M6-1	Bike Route	Left Arrow

Andalus Dr - Jennie Dr

Sign ID	Sign Type	Sign Text	Notes
		East	
135 540	D11-1 M6-1	Bike Route	Left Arrow
		West	
541 542	D11-1 M6-1	Bike Route	Right Arrow

Jennie Dr - Heil Dr

Sign ID	Sign Type	Sign Text	Notes
		North	
136 543	D11-1 M6-1	Bike Route	Right Arrow
		South	
544	D11-1	Bike Route	

545	M6-1		Left Arrow

Heil Dr - Shull Ave

Sign ID	*Sign Type*	*Sign Text*	*Notes*
		North	
547 548	D11-1 M6-1	Bike Route	Left Arrow
		South	
137 546	D11-1 M6-1	Bike Route	Right Arrow

Shull Ave - Carpenter Rd

Sign ID	*Sign Type*	*Sign Text*	*Notes*
		East	
43	D11-1	Bike Route	
		West	
45	D11-1	Bike Route	

Shull Ave - Walnut St

Sign ID	*Sign Type*	*Sign Text*	*Notes*
		North	
60 1551 1552	D11-1 M6-3 D1-1b	Bike Route Creekside Park	Right Arrow
		Southeast	
58 1548 1549	D11-1 M6-3 D1-1b	Bike Route Creekside Park	Left Arrow
		Southwest	
59 1550	D11-1 M6-4	Bike Route	

Bryn Mawr Park to Pool Connector

Riva Ridge Blvd - Woodtown Dr

Sign ID	*Sign Type*	*Sign Text*	*Notes*
		East	
1559	D11-1	Bike Route	
1560	M6-6		Straight Arrow Left Arrow
		West	
116	D11-1	Bike Route	
1558	M6-1		Left Arrow
1641	D1-1b	Foxboro Pool	Right Arrow

Riva Ridge Blvd - Bryn Mawr Dr

Sign ID	*Sign Type*	*Sign Text*	*Notes*
		North	
1564	D11-1	Bike Route	
		South	
1565	D11-1	Bike Route	

Riva Ridge Blvd - Venetian Way

Sign ID	*Sign Type*	*Sign Text*	*Notes*
		North	
507	D11-1	Bike Route	
1566	M6-1		Left Arrow
		South	
124	D11-1	Bike Route	
1567	M6-1		Right Arrow

Venetian Way - Deer Run

Sign ID	*Sign Type*	*Sign Text*	*Notes*
		North	
125	D11-1	Bike Route	
1568	M6-1		Right Arrow
		South	
510	D11-1	Bike Route	
1569	M6-1		Left Arrow

Deer Run - Clotts Rd - Sycamore Mill Dr

Sign ID	*Sign Type*	*Sign Text*	*Notes*
		East	

1570 1571	D11-1 M6-2	Bike Route	Right Slant Arrow
		West	
1572 1573	D11-1 M6-2	Bike Route	Right Slant Arrow
Tresham Rd - Wickham Way			
Sign ID	***Sign Type***	***Sign Text***	***Notes***
		North	
1581 1582	D11-1 M6-1	Bike Route	Right Arrow
		South	
1583 1584	D11-1 M6-1	Bike Route	Left Arrow
Tresham Rd - Pool			
Sign ID	***Sign Type***	***Sign Text***	***Notes***
		North	
1585 1586	D11-1 D1-1b	Bike Route Foxboro Pool	Right Arrow
		South	
1587 1588	D11-1 M6-1	Bike Route	Left Arrow

McCorkle Park Connector

Lincolnshire Rd - Empire Dr

Sign ID	Sign Type	Sign Text	Notes
		Northeast	
85 1355	D11-1 M6-4	Bike Route	
		Southeast	
86 1353 1354	D11-1 M6-3 D1-1b	Bike Route McCorkle Park	 Right Arrow
		West	
84 1356 1357	D11-1 M6-3 D1-1b	Bike Route McCorkle Park	 Left Arrow

Empire Dr - Coronation Ave

Sign ID	Sign Type	Sign Text	Notes
		East	
162 1449	D11-1 M6-1	Bike Route	 Right Arrow
		West	
166 1450	D11-1 M6-1	Bike Route	 Left Arrow

Coronation Ave - Stygler Rd

Sign ID	Sign Type	Sign Text	Notes
		Northwest	
79 1447	D11-1 M6-6	Bike Route	 Straight Arrow Right Arrow
		East	
1669 1670	D11-1 M6-6	Bike Route	 Straight Arrow Left Arrow
		Southwest	
80 1448	D11-1 D1-2b	Bike Route McCorkle Park Creekside Park	 Left Arrow Right Arrow

Stygler Rd - McCutcheon Rd

Sign ID	Sign Type	Sign Text	Notes
		Northwest	

1664 1665 1666	D11-1 M6-3 D1-1b	Bike Route McCorkle Park	 Left Arrow
Northeast			
374 1445	D11-1 M6-4		
Southeast			
78 1446 1667	D11-1 M6-3 D1-1b	Bike Route McCorkle Park	 Right Arrow
McCutcheon Rd - Park			
Sign ID	***Sign Type***	***Sign Text***	***Notes***
North			
1443	D11-1	Bike Route	
South			
1444	D11-1	Bike Route	
Park - Olde Ridenour Rd			
Sign ID	***Sign Type***	***Sign Text***	***Notes***
East			
62 1435	D11-1 M6-1	Bike Route	 Left Arrow
West			
1439 1440	D11-1 M6-1	Bike Route	 Right Arrow
Olde Ridenour Rd - Rugby Ln			
Sign ID	***Sign Type***	***Sign Text***	***Notes***
Northwest			
1452 1684	D11-1 M6-6	Bike Route	 Straight Arrow Right Arrow
East			
1451 1685 1686	D11-1 M6-1 D1-1b	Bike Route McCorkle Park	 Left Arrow Straight Arrow
Southwest			
1687 1688	D11-1 D1-2b	Bike Route McCorkle Park Creekside Park	 Left Arrow Right Arrow

Gahanna Woods Connector

Park - Spring Park Pl

Sign ID	*Sign Type*	*Sign Text*	*Notes*
		East	
102 1515	D11-1 D1-1b	Bike Route Gahanna Woods Park	 Right Arrow
		West	
101 1516	D11-1 M6-1	Bike Route	 Left Arrow

Spring Park Pl - Farmwood Pl

Sign ID	*Sign Type*	*Sign Text*	*Notes*
		East	
1511 1512	D11-1 M6-1	Bike Route	 Right Arrow
		West	
1513 1514	D11-1 M6-1	Bike Route	 Left Arrow

Farmwood Pl - Summer Hill Cir

Sign ID	*Sign Type*	*Sign Text*	*Notes*
		North	
1509 1510	D11-1 M6-1	Bike Route	 Right Arrow
		South	
1507 1508	D11-1 M6-1	Bike Route	 Left Arrow

Summer Hill Cir - Caroway Blvd

Sign ID	*Sign Type*	*Sign Text*	*Notes*
		Northwest	
97 1504	D11-1 M6-4	Bike Route	
		Northeast	
96 1502 1503	D11-1 M6-3 D1-1b	Bike Route Gahanna Woods Park	 Right Arrow
		South	
95 1505 1506	D11-1 M6-3 D1-1b	Bike Route Gahanna Woods Park	 Left Arrow

Big Walnut Trail Connector

Big Walnut Trail - Bridge Trail

Sign ID	*Sign Type*	*Sign Text*	*Notes*
		East	
1472	COG-3	Civic Center Gahanna Pool Price Rd	Straight Arrow Left Arrow Right Arrow

Cliffview Dr - Rocky Fork Dr S

Sign ID	*Sign Type*	*Sign Text*	*Notes*
		North	
1536	COG-2a	Big Walnut Trail	Left Arrow
		South	
1537 1542	D11-1 M6-1	Bike Route	 Right Arrow

Rocky Fork Dr S - Flint Ridge Dr

Sign ID	*Sign Type*	*Sign Text*	*Notes*
		North	
130 1534	D11-1 M6-1	Bike Route	 Right Arrow
		South	
525 1535	D11-1 M6-1	Bike Route	 Left Arrow

Flint Ridge Dr - Rocky Fork Dr N

Sign ID	*Sign Type*	*Sign Text*	*Notes*
		Northwest	
48 1532	D11-1 D1-2b	Bike Route Big Walnut Trail Civic Center	 Straight Arrow Left Arrow
		Northeast	
50 1528 1640	D11-1 M6-1 D1-1b	Bike Route Big Walnut Trail	 Right Arrow Left Arrow
		Southeast	
49 1530 1701	D11-1 M6-3 D1-1b	Bike Route Civic Center	 Right Arrow