





2010 OVI Arrests	
January	19
February	23
March	17
April	29
May	14
June	11
July	13
August	23
September	17
October	13
November	21
December	17
Total =	217

LEGEND

-  2010 IMPAIRED DRIVER ARREST LOCATIONS
-  WATER BODIES
-  PARKS
-  GAHANNA BOUNDARY

GAHANNA, OHIO



GIS
GEOGRAPHIC INFORMATION SYSTEMS

CITY OF GAHANNA, OHIO
200 SOUTH HAMILTON ROAD
GAHANNA, OHIO 43230
(614) 342-4073
WWW.GAHANNA.OV

NOTE: THIS MAP IS A RESOURCE TO BE USED FOR GENERAL INFORMATION PURPOSES ONLY. THE CITY OF GAHANNA SHALL ASSUME NO LIABILITY FOR ANY ERRORS, OMISSIONS, OR INACCURACIES IN THE INFORMATION PROVIDED.

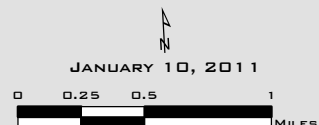
ALL GIS DATA LAYERS ARE REFERENCED IN THE OHIO STATE PLANE COORDINATE SYSTEM, HORIZONTAL - NORTH AMERICAN DATUM (NAD) 83 (95) VERTICAL - NORTH AMERICAN DATUM VERTICAL DATUM (NAD) 83, UNITS - SURVEYORS FEET.

ALL DATA HAS BEEN DEVELOPED FROM PUBLIC RECORDS THAT ARE CONSTANTLY UNDERGOING CHANGE AND IS NOT WARRANTED FOR CONTENT, COMPLETENESS, OR ACCURACY. THE CITY OF GAHANNA DOES NOT WARRANT, GUARANTEE OR REPRESENT THE DATA TO BE FIT FOR A PARTICULAR USE OR PURPOSE.

G:\INTERN\MAP_REQUESTS\POLICE\2010_OVI_ARREST_MAP\2010_OVI_ARRESTS.MXD

LOCATIONS OF 2010 IMPAIRED DRIVER ARRESTS

JANUARY 10, 2011



0 0.25 0.5 1
MILES