

**CREEKSIDE
PARKING GARAGE**

WALKER DROP-OFF
BY: 7:30 AM
BEGIN: 7:30 AM

**PUBLIC
PARKING LOT**




WALKER DROP-OFF
BY: 7:30 AM
BEGIN: 7:30 AM

ARRIVE: 8:00 AM

**JEFFERSON
ELEMENTARY**



LEGEND

-  TARGET SCHOOL
-  JEFFERSON SERVICE AREA
-  WALK ROUTE

NOTE: THIS MAP IS A RESOURCE TO BE USED FOR GENERAL INFORMATION PURPOSES ONLY. THE CITY OF GAHANNA SHALL ASSUME NO LIABILITY FOR ANY ERRORS, OMISSIONS, OR INACCURACIES IN THE INFORMATION PROVIDED.

ALL GIS DATA LAYERS ARE REFERENCED IN THE OHIO STATE PLANE COORDINATE SYSTEM, HORIZONTAL - NORTH AMERICAN DATUM (NAD) 83 (95) VERTICAL - NORTH AMERICAN DATUM VERTICAL DATUM (NAVD) 88, UNITS - SURVEYS FEET.

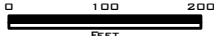
ALL DATA HAS BEEN DEVELOPED FROM PUBLIC RECORDS THAT ARE CONSTANTLY UNDERGOING CHANGE AND IS NOT WARRANTED FOR CONTENT, COMPLETENESS, OR ACCURACY. THE CITY OF GAHANNA DOES NOT WARRANT, GUARANTEE OR REPRESENT THE DATA TO BE FIT FOR A PARTICULAR USE OR PURPOSE.

GIS INFORMATION SYSTEMS DEPARTMENT
JEFFERSON, WALK, BY, TO, SCHOOL, 2009

**JEFFERSON ELEMENTARY
WALK-BIKE TO SCHOOL DAY**



SEPTEMBER 18, 2009



GAHANNA, OHIO

GIS

GEOGRAPHIC INFORMATION SYSTEMS



CITY OF GAHANNA, OHIO
200 SOUTH HAMILTON ROAD, GAHANNA, OHIO 43230
(614) 342-4073 WWW.GAHANNA.OHIO.GOV